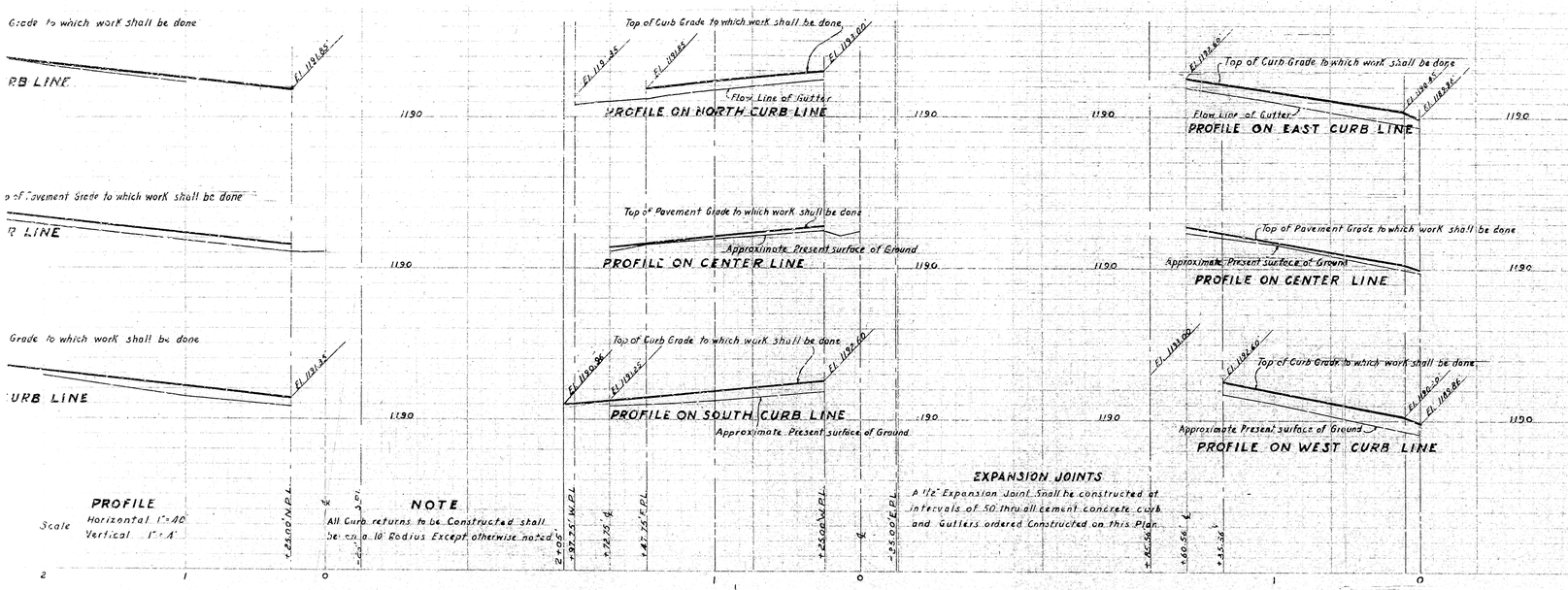

PROFILE

Scale Horizontal 1" = 40'
Vertical 1" = 4'

NOTE

All Curb returns to be Constructed shall be on a 10' Radius Except otherwise noted

EXPANSION JOINTS

A 1/2" Expansion Joint Shall be constructed at intervals of 50' thru all cement concrete curb and Gutters ordered Constructed on this Plan

LEGEND

" or in. means inch or inches
' or ft. means foot or feet
No. means Number
℄ means Center Line
El. means Elevation
Cement Concrete Curb and Gutter to be Constructed
Shown on this Plan thus ——— in Section thus
2 1/2" Asphaltic Concrete Pavement to be Constructed
Shown on this plan thus in Section thus
Monolithic Cement Concrete Curb and Gutter to be Constructed
Shown on this Plan thus in Section thus

TITLE TO STREETS

Title to LOUISE STREET is by dedication according to Map of EL BELLO TRACT recorded in BOOK 24 of Maps, page 58 records of the County Recorder San Bernardino County, California
Title to 27TH STREET (Formerly RIDER STREET) is dedicated according to Map of EL BELLO TRACT recorded in BOOK 24 of Maps, Page 58 records of the County Recorder San Bernardino County California
F STREET dedicated by deed Recorded in

Book	of	Page
26		7-12

GRADE RESOLUTION

Grade of LOUISE STREET was established by Resolution No. 1990
Grade of 27TH STREET was established by Resolution No. 1008
Grade of F STREET was established by Resolution No.

DATUM

All Elevations shown in Black ink are in feet and are above a Plane which is 104.528 feet below the City Bench Mark as established by ordinance 383 of the City of San Bernardino California

Feb. 9, 1953

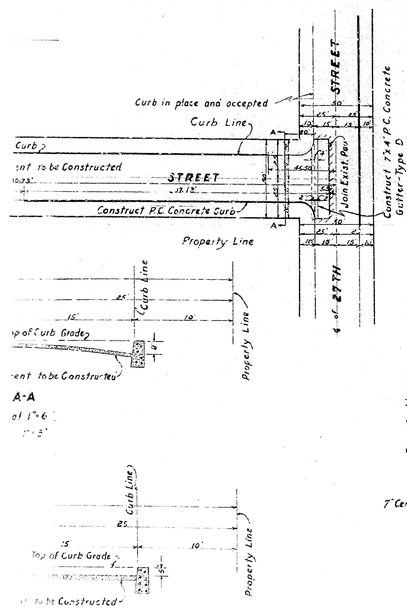

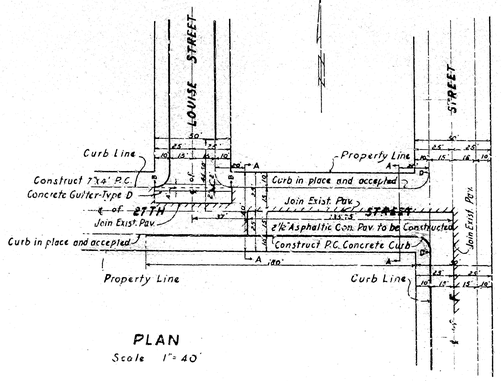

PLAN

Scale 1" = 40'

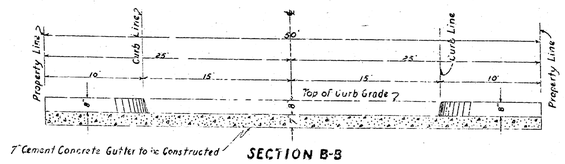

SECTION B-B

Scale Horizontal 1" = 6'
Vertical 1" = 3'

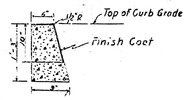

CURB SECTION TYPE-A

Scale 3/4" = 1'

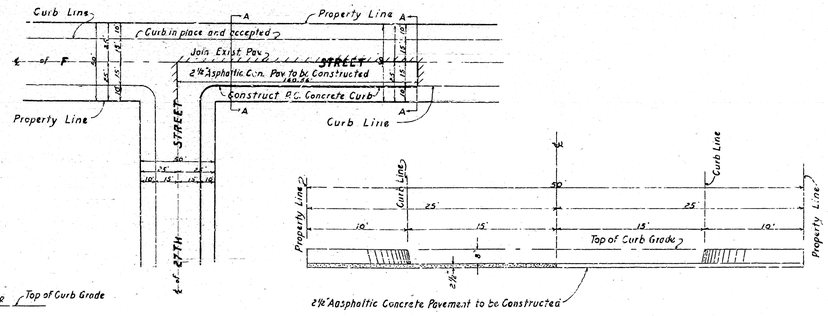

SECTION D-D

Scale Horizontal 1" = 6'
Vertical 1" = 3'

DEPARTMENT OF ENGINEERING
CITY OF SAN BERNARDINO

LOUISE STREET
From 27th Street to 28th Street
27TH STREET
From Louise Street to F Street
F STREET
From 27th Street to 135.56 ft. South
CURB, GUTTER AND PAVING

SUBMITTED BY M. J. Dreta
APPROVED Feb 16 — 1953
CITY ENGINEER
Registered Civil Engineer No. 10665

REFERENCE
DRAWN BY
CHECKED BY

DRAWING 209
SHEET
OF SHEETS

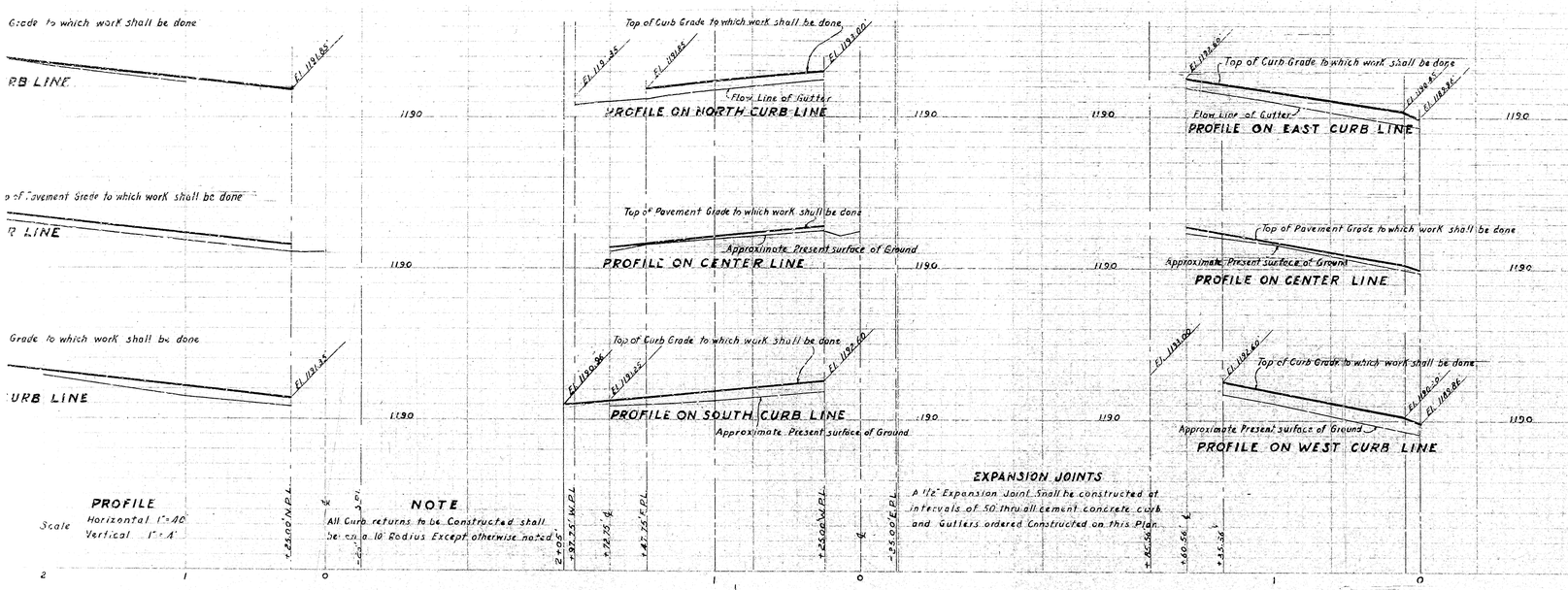

PROFILE

Scale Horizontal 1" = 40'
Vertical 1" = 4'

NOTE

All Curb returns to be Constructed shall be on a 10' Radius Except otherwise noted

EXPANSION JOINTS

A 1/2" Expansion Joint Shall be constructed at intervals of 50' thru all cement concrete curb and Gutters ordered Constructed on this Plan

LEGEND

" or in. means inch or inches
' or ft. means foot or feet
No. means Number
℄ means Center Line
El. means Elevation
Cement Concrete Curb and Gutter to be Constructed
Shown on this Plan thus ——— in Section thus
2 1/2" Asphaltic Concrete Pavement to be Constructed
Shown on this plan thus in Section thus
Monolithic Cement Concrete Curb and Gutter to be Constructed
Shown on this Plan thus in Section thus

TITLE TO STREETS

Title to LOUISE STREET is by dedication according to Map of EL BELLO TRACT recorded in BOOK 24 of Maps, page 58 records of the County Recorder San Bernardino County, California
Title to 27TH STREET (Formerly RIDER STREET) is dedicated according to Map of EL BELLO TRACT recorded in BOOK 24 of Maps, Page 58 records of the County Recorder San Bernardino County California
F STREET dedicated by deed Recorded in

Book	of	Page
26		7-12

GRADE RESOLUTION

Grade of LOUISE STREET was established by Resolution No. 1990
Grade of 27TH STREET was established by Resolution No. 1008
Grade of F STREET was established by Resolution No.

DATUM

All Elevations shown in Black ink are in feet and are above a Plane which is 104.528 feet below the City Bench Mark as established by ordinance 383 of the City of San Bernardino California

Feb. 9, 1953

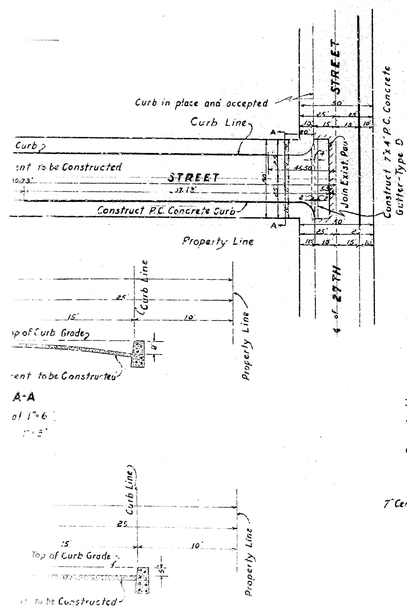

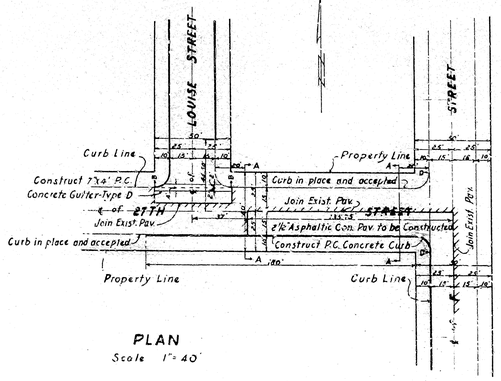

PLAN

Scale 1" = 40'

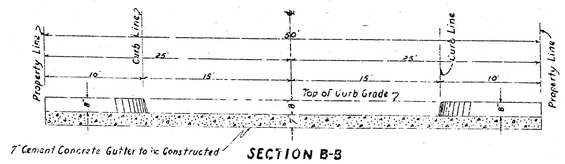

SECTION B-B

Scale Horizontal 1" = 6'
Vertical 1" = 3'

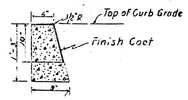

CURB SECTION TYPE-A

Scale 3/4" = 1'

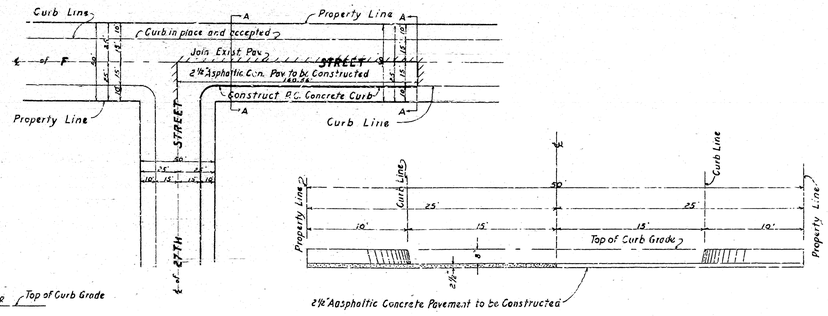

SECTION D-D

Scale Horizontal 1" = 6'
Vertical 1" = 3'

DEPARTMENT OF ENGINEERING
CITY OF SAN BERNARDINO

LOUISE STREET
From 27th Street to 28th Street
27TH STREET
From Louise Street to F Street
F STREET
From 27th Street to 135.56 ft. South
CURB, GUTTER AND PAVING

SUBMITTED BY M. J. Dreta
APPROVED Feb 16 — 1953
CITY ENGINEER
Registered Civil Engineer No. 10665

REFERENCE
DRAWN BY
CHECKED BY

DRAWING 209
SHEET
OF SHEETS